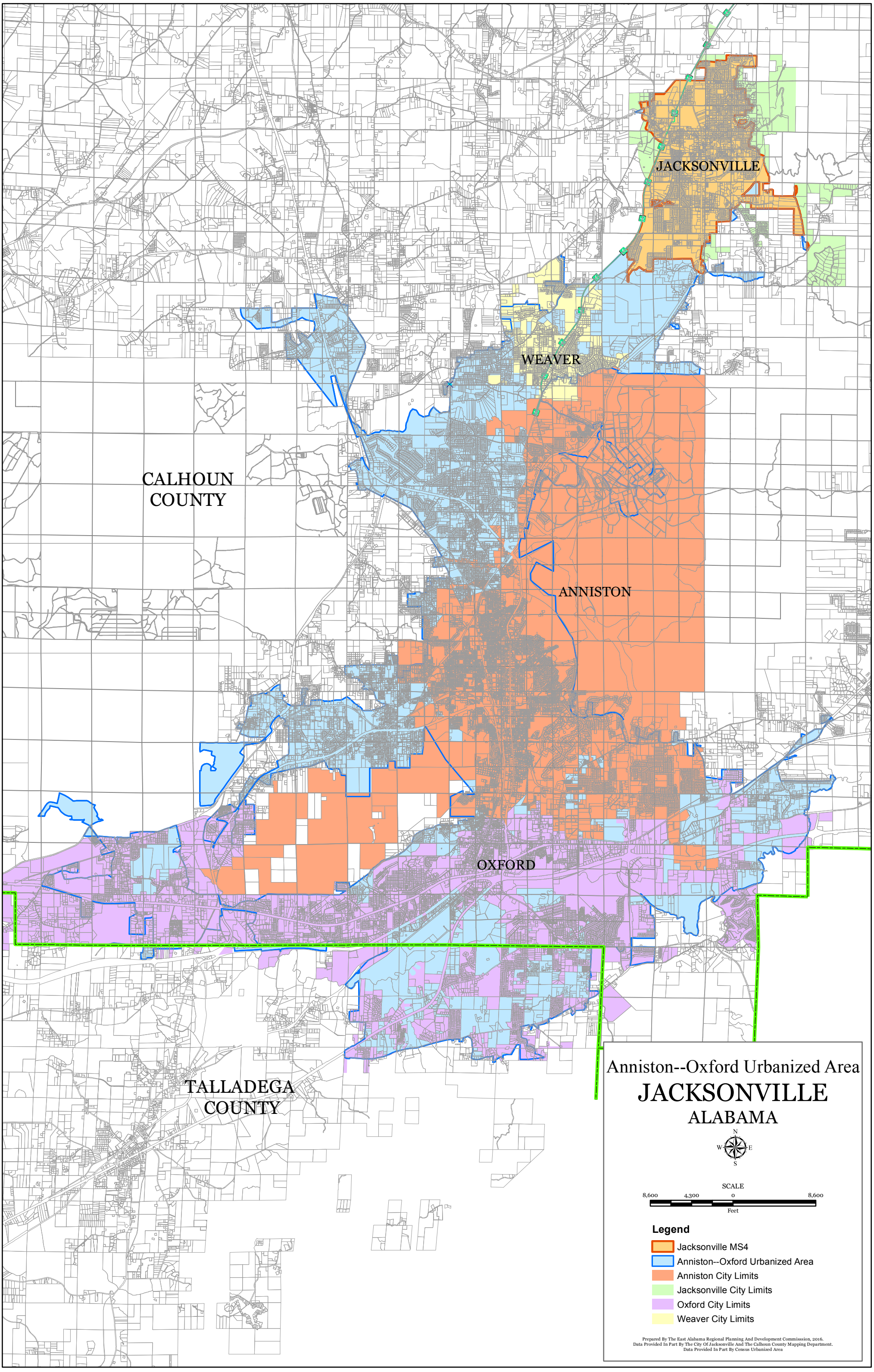
JACKSONVILLE
WEAVER
CALHOUN COUNTY
ANNISTON
OXFORD
TALLADEGA COUNTY
Anniston--Oxford Urbanized Area
JACKSONVILLE
ALABAMA
N
W
E
S
SCALE
8,600
4,300
0
8,600
Feet
Legend
Jacksonville MS4
Anniston--Oxford Urbanized Area
Anniston City Limits
Jacksonville City Limits
Oxford City Limits
Weaver City Limits
Prepared By The East Alabama Regional Planning And Development Commisssion, 2016.
Data Provided In Part By The City Of Jacksonville And The Calhoun County Mapping Department.
Data Provided In Part By Census Urbanized Area

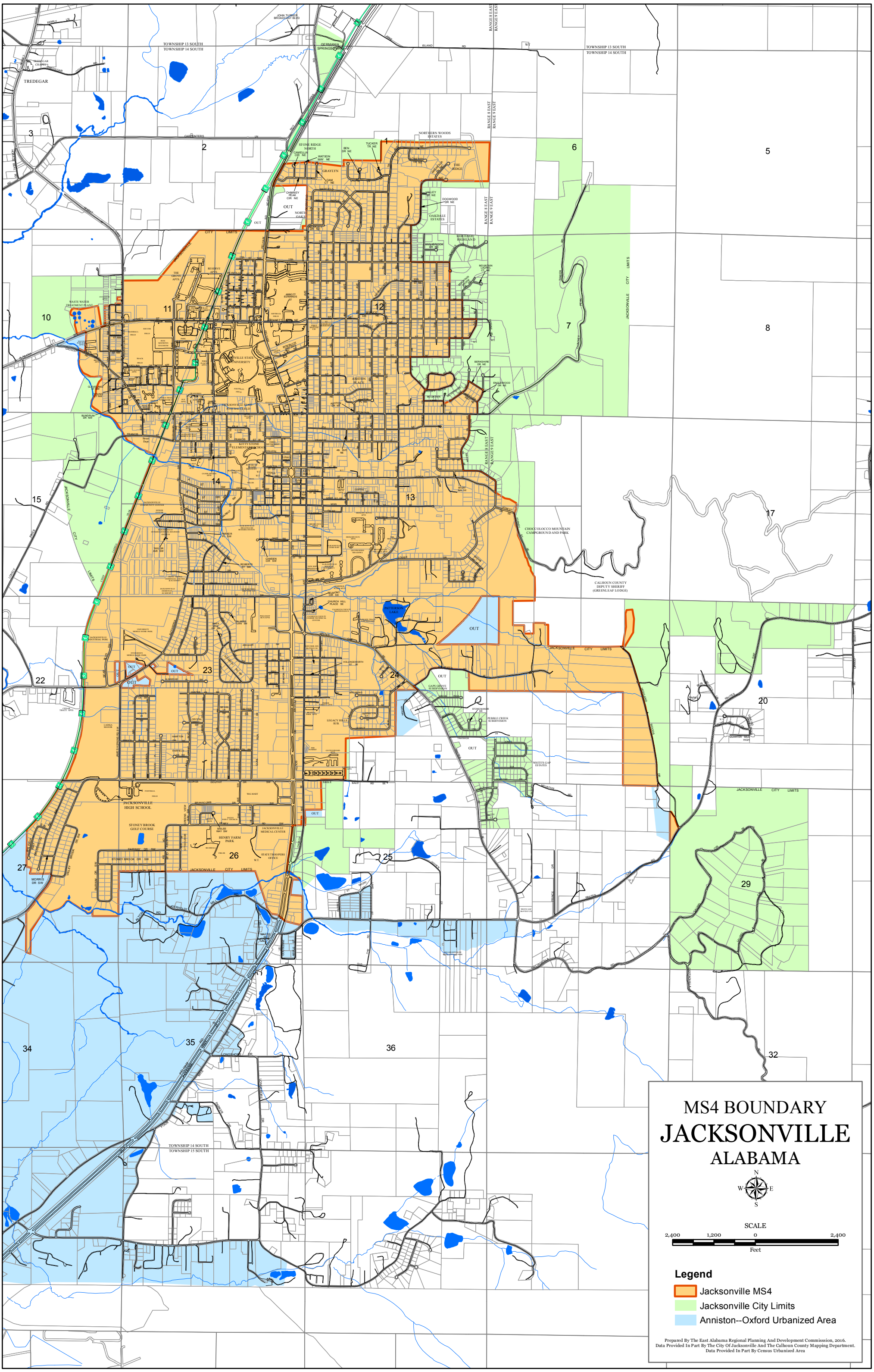
MS4 BOUNDARY
JACKSONVILLE
ALABAMA
N
W
E
S
SCALE
2,400
1,200
0
2,400
Feet
Legend
Jacksonville MS4
Jacksonville City Limits
Anniston--Oxford Urbanized Area
Prepared By The East Alabama Regional Planning And Development Commisssion, 2016.
Data Provided In Part By The City Of Jacksonville And The Calhoun County Mapping Department.
Data Provided In Part By Census Urbanized Area
TOWNSHIP 13 SOUTH
TOWNSHIP 14 SOUTH
TOWNSHIP 15 SOUTH
RANGE 8 EAST
RANGE 9 EAST
JACKSONVILLE CITY LIMITS
TREDEGAR
GERMANIA SPRINGS PARK
JACKSONVILLE STATE UNIVERSITY
JACKSONVILLE HIGH SCHOOL
STONEY BROOK GOLF COURSE
HENRY FARM PARK
JACKSONVILLE MEDICAL CENTER
STATE TROOPERS OFFICE
CHOCCOLOCCO MOUNTAIN CAMPGROUND AND PARK
CALHOUN COUNTY DEPUTY SHERIFF (GREENLEAF LODGE)
PATTERSON LAKE
WASTE WATER TREATMENT PLANT
OUT

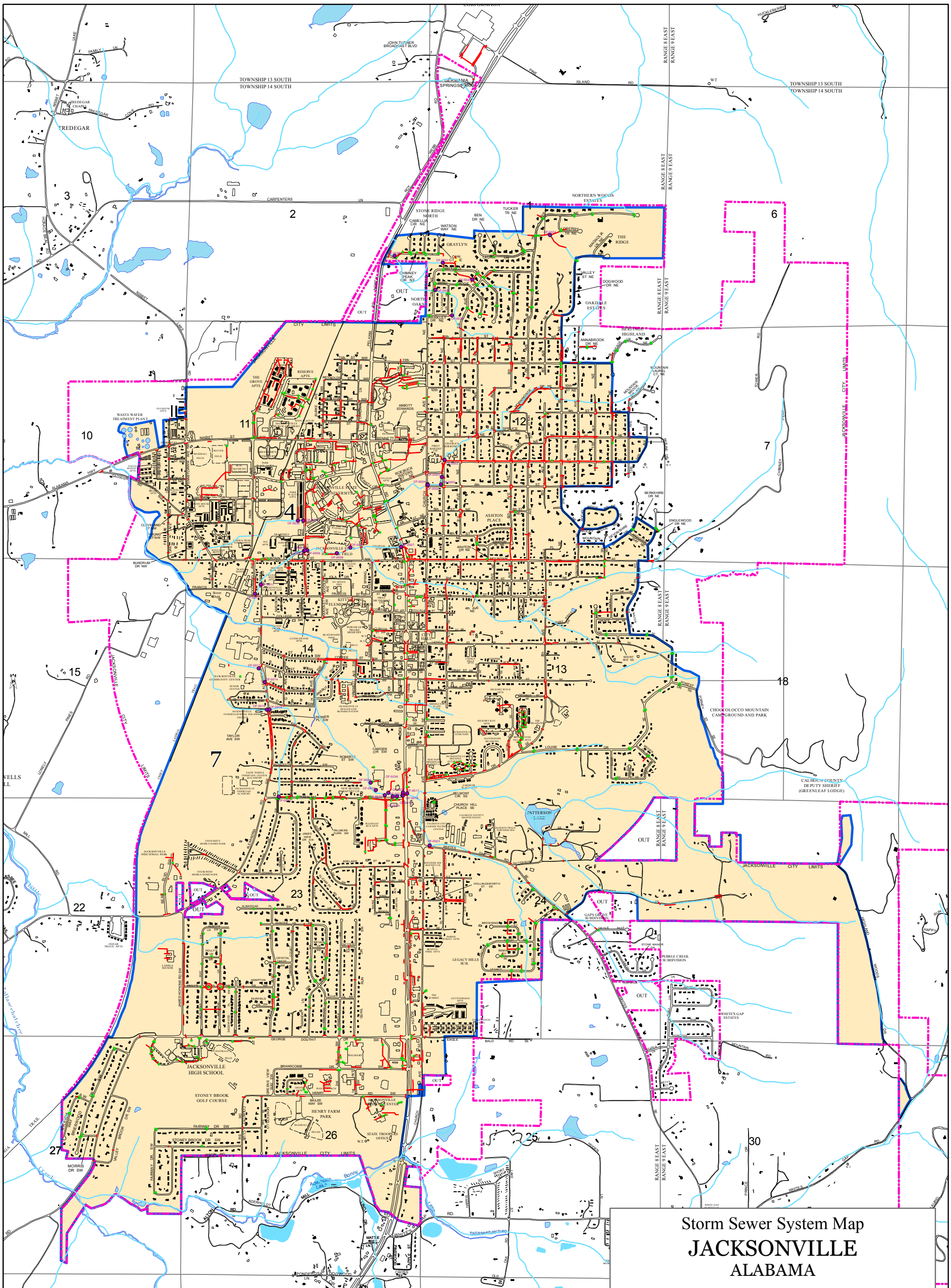

OUTFALL	PIPE SIZE	PIPE TYPE	WATERBODY	LATITUDE	LONGITUDE
OF-0001	18"	RCP	Unnamed Tributary	33°50'12.29"N	85°45'30.9"W
OF-0002	14"	CMP	Tallasseehatchee Creek	33°49'28.92"N	85°45'30.48"W
OF-0003	12"	RCP	Tallasseehatchee Creek	33°49'25.11"N	85°45'31.11"W
OF-0004	Hole cut into 8'x8' box culvert		Tallasseehatchee Creek	33°49'23.19"N	85°45'35.42"W
OF-0005	18"	RCP	Tallasseehatchee Creek	33°49'23.53"N	85°45'31.22"W
OF-0006	12"	RCP	Tallasseehatchee Creek	33°49'23.37"N	85°45'34.82"W
OF-0007	3'x4' box culvert		Tallasseehatchee Creek	33°49'9.47"N	85°45'41.87"W
OF-0008	24"	RCP	Tallasseehatchee Creek	33°49'8.19"N	85°45'58.8"W
OF-0009	4"	PVC	Tallasseehatchee Creek	33°49'8.77"N	85°46'7.01"W
OF-0010	18"	RCP	Tallasseehatchee Creek	33°49'8.91"N	85°46'6.94"W
OF-0011	12"	RCP	Tallasseehatchee Creek	33°49'2.29"N	85°46'18.84"W
OF-0012	15"	CMP	Tallasseehatchee Creek	33°48'59.21"N	85°46'20.43"W
OF-0013	18"	Plastic	Unnamed Tributary	33°48'42.66"N	85°46'19.57"W
OF-0014	42"	RCP	Unnamed Tributary	33°48'39.91"N	85°46'17.88"W
OF-0015	12"	Plastic	Unnamed Tributary	33°48'33.84"N	85°46'17.56"W
OF-0016	24"	Plastic	Unnamed Tributary	33°48'33.60"N	85°46'16.67"W
OF-0017	24"	RCP	Little Tallasseehatchee Creek	33°48'14.98"N	85°45'40.34"W
OF-0018	48"	RCP	Little Tallasseehatchee Creek	33°48'14.86"N	85°45'41.45"W
OF-0019	48"	RCP	Little Tallasseehatchee Creek	33°48'14.86"N	85°45'41.45"W

OF-0020	12"	RCP	Little Tallasseehatchee Creek	33°48'14.52"N	85°45'43.07"W
OF-0021	12"	RCP	Little Tallasseehatchee Creek	33°48'14.57"N	85°45'44.02"W
OF-0022	30"	RCP	Tallasseehatchee Crk Tributary 1	33°48'14.9"N	85°45'46.27"W
OF-0023	36"	RCP	Tallasseehatchee Crk Tributary 1	33°48'3.91"N	85°45'34.53"W
OF-0024	18"	Plastic	Little Tallasseehatchee Creek	33°50'18.46"N	85°45'2.44"W
OF-0025	24"	Plastic	Little Tallasseehatchee Creek	33°50'8.46"N	85°45'22.82"W
OF-0026	30"	RCP	Unnamed Tributary	33°50'13.74"N	85°45'43.54"W
OF-0027	12"	RCP	Unnamed Tributary	33°50'6.16"N	85°45'33.73"W
OF-0028	8"	PVC	Unnamed Tributary	33°50'0.75"N	85°45'28.15"W
OF-0029	48"	RCP	Unnamed Tributary	33°49'15.26"N	85°46'7.75"W
OF-0030	6"	PVC	Unnamed Tributary	33°49'15.62"N	85°46'9.15"W
OF-0031	24"	RCP	Tallasseehatchee Creek	33°49'9.03"N	85°45'55.54"W
OF-0032	12"	RCP	Tallasseehatchee Creek	33°49'8.75"N	85°46'7.62"W
OF-0033	18"	RCP	Unnamed Tributary	33°48'14.62"N	85°46'14.12"W
OF-0034	15"	RCP	Tallasseehatchee Crk Tributary 1	33°48'17.35"N	85°45'50.1"W
OF-0035	15"	RCP	Tallasseehatchee Crk Tributary 1	33°48'16.02"N	85°45'48.4"W
OF-0036	36"	RCP	Tallasseehatchee Crk Tributary 1	33°48'15.47"N	85°45'45.44"W
OF-0037	2'x 2' box culvert		Tallasseehatchee Crk Tributary 1	33°48'15.42"N	85°45'41.51"W

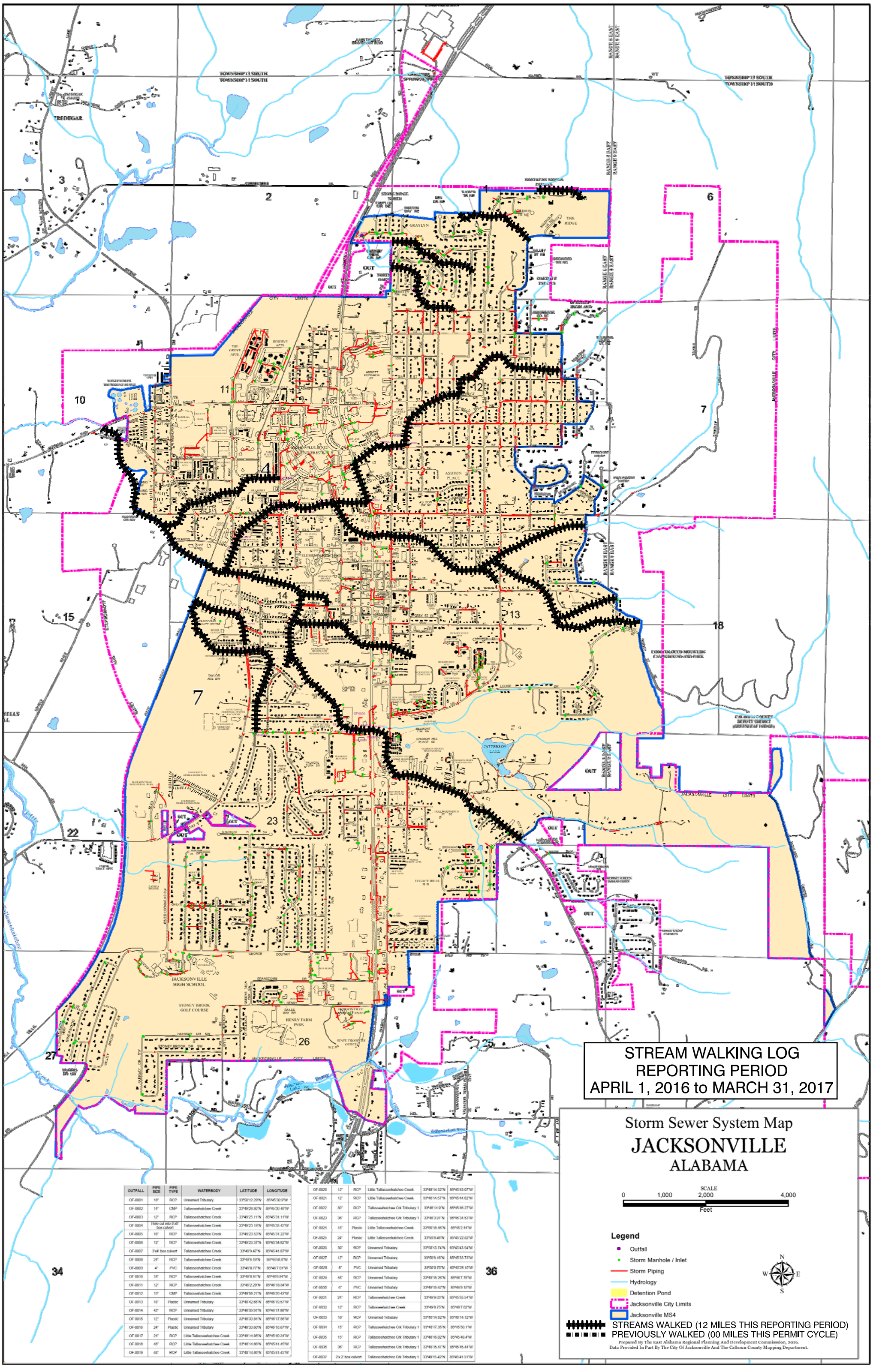

OUTFALL	PIPE SIZE	PIPE TYPE	WATERBODY	LATITUDE	LONGITUDE
OF-0001	18"	RCP	Unnamed Tributary	33°50'12.26"N	85°45'30.9"W
OF-0002	14"	CMP	Tallassoehatchee Creek	33°49'28.92"N	85°45'30.48"W
OF-0003	12"	RCP	Tallassoehatchee Creek	33°49'25.11"N	85°45'31.11"W
OF-0004	Hole cut into 8'x6' box culvert		Tallassoehatchee Creek	33°49'23.19"N	85°45'35.42"W
OF-0005	18"	RCP	Tallassoehatchee Creek	33°49'23.53"N	85°45'31.22"W
OF-0006	12"	RCP	Tallassoehatchee Creek	33°49'23.37"N	85°45'34.82"W
OF-0007	3'x4' box culvert		Tallassoehatchee Creek	33°49'0.47"N	85°45'41.87"W
OF-0008	24"	RCP	Tallassoehatchee Creek	33°49'8.19"N	85°45'56.6"W
OF-0009	4"	PVC	Tallassoehatchee Creek	33°49'8.77"N	85°46'7.01"W
OF-0010	18"	RCP	Tallassoehatchee Creek	33°49'8.91"N	85°46'6.94"W
OF-0011	12"	RCP	Tallassoehatchee Creek	33°49'2.29"N	85°46'18.04"W
OF-0012	15"	CMP	Tallassoehatchee Creek	33°48'59.21"N	85°46'20.43"W
OF-0013	18"	Plastic	Unnamed Tributary	33°48'42.66"N	85°46'19.5"W
OF-0014	42"	RCP	Unnamed Tributary	33°48'39.91"N	85°46'17.88"W
OF-0015	12"	Plastic	Unnamed Tributary	33°48'33.84"N	85°46'17.56"W
OF-0016	24"	Plastic	Unnamed Tributary	33°48'33.60"N	85°46'16.67"W
OF-0017	24"	RCP	Little Tallassoehatchee Creek	33°48'14.58"N	85°45'40.34"W
OF-0018	48"	RCP	Little Tallassoehatchee Creek	33°48'14.86"N	85°45'41.45"W
OF-0019	48"	RCP	Little Tallassoehatchee Creek	33°48'14.86"N	85°45'41.45"W
OF-0020	12"	RCP	Little Tallassoehatchee Creek	33°48'14.52"N	85°45'43.07"W
OF-0021	12"	RCP	Little Tallassoehatchee Creek	33°48'14.57"N	85°45'44.02"W
OF-0022	30"	RCP	Tallassoehatchee Crk Tributary 1	33°48'14.9"N	85°45'46.27"W
OF-0023	36"	RCP	Tallassoehatchee Crk Tributary 1	33°48'3.91"N	85°45'34.53"W
OF-0024	18"	Plastic	Little Tallassoehatchee Creek	33°50'18.46"N	85°45'2.44"W
OF-0025	24"	Plastic	Little Tallassoehatchee Creek	33°50'8.46"N	85°45'22.62"W
OF-0026	30"	RCP	Unnamed Tributary	33°50'13.74"N	85°45'43.54"W
OF-0027	12"	RCP	Unnamed Tributary	33°50'6.16"N	85°45'33.73"W
OF-0028	8"	PVC	Unnamed Tributary	33°50'0.75"N	85°45'28.15"W
OF-0029	48"	RCP	Unnamed Tributary	33°49'15.26"N	85°46'7.75"W
OF-0030	6"	PVC	Unnamed Tributary	33°49'15.62"N	85°46'9.15"W
OF-0031	24"	RCP	Tallassoehatchee Creek	33°49'9.03"N	85°45'55.54"W
OF-0032	12"	RCP	Tallassoehatchee Creek	33°49'8.75"N	85°46'7.82"W
OF-0033	18"	RCP	Unnamed Tributary	33°48'14.52"N	85°46'14.12"W
OF-0034	15"	RCP	Tallassoehatchee Crk Tributary 1	33°48'17.35"N	85°45'50.1"W
OF-0035	15"	RCP	Tallassoehatchee Crk Tributary 1	33°48'16.02"N	85°45'48.4"W
OF-0036	36"	RCP	Tallassoehatchee Crk Tributary 1	33°48'15.47"N	85°45'45.44"W
OF-0037	2'x 2' box culvert		Tallassoehatchee Crk Tributary 1	33°48'15.42"N	85°45'41.51"W

REPORTING PERIOD
APRIL 1, 2016 to MARCH 31, 2017

Subwatershed IDP Rating Map

JACKSONVILLE
ALABAMA

N W E S

SCALE
0 1,000 2,000 4,000
Feet

Legend

- Outfall
- Storm Manhole / Inlet
- Storm Piping
- Hydrology
- Detention Pond
- Jacksonville City Limits
- Jacksonville MS4

IDDE Program

- Zone 1 Rating 4
- Zone 2 Rating 7
- Zone 3 Rating 4
- Zone 4 Rating 5
- Zone 5 Rating 6

blank

- Zone 6 Rating 5
- Zone 7 Rating 7
- Zone 8 Rating 6
- Zone 9 Rating 4
- Zone 10 Rating 5

* Zone Rating 1 = Lowest Potential for Illicit Discharge
10 = Highest Potential for Illicit Discharge

Prepared By The East Alabama Regional Planning And Development Commission, 2016.
Data Provided In Part By The City Of Jacksonville And The Calhoun County Mapping Department.

OUTFALL	PIPE SIZE	PIPE TYPE	WATERBODY	LATITUDE	LONGITUDE
OF-0001	18"	RCP	Unnamed Tributary	33°50'12.29"N	85°45'30.5"W
OF-0002	14"	CMP	Tallassoehatchee Creek	33°49'28.92"N	85°45'30.48"W
OF-0003	12"	RCP	Tallassoehatchee Creek	33°49'25.11"N	85°45'31.11"W
OF-0004	Hole cut into 8'x6' box culvert		Tallassoehatchee Creek	33°49'23.18"N	85°45'35.42"W
OF-0005	18"	RCP	Tallassoehatchee Creek	33°49'23.53"N	85°45'31.22"W
OF-0006	12"	RCP	Tallassoehatchee Creek	33°49'23.37"N	85°45'34.82"W
OF-0007	3'x4' box culvert		Tallassoehatchee Creek	33°49'9.47"N	85°45'41.87"W
OF-0008	24"	RCP	Tallassoehatchee Creek	33°49'8.19"N	85°45'56.6"W
OF-0009	4"	PVC	Tallassoehatchee Creek	33°49'8.77"N	85°46'7.01"W
OF-0010	18"	RCP	Tallassoehatchee Creek	33°49'8.91"N	85°46'8.94"W
OF-0011	12"	RCP	Tallassoehatchee Creek	33°49'2.29"N	85°46'18.84"W
OF-0012	15"	CMP	Tallassoehatchee Creek	33°48'59.21"N	85°46'20.43"W
OF-0013	18"	Plastic	Unnamed Tributary	33°48'42.66"N	85°46'19.5"W
OF-0014	42"	RCP	Unnamed Tributary	33°48'39.91"N	85°46'17.88"W
OF-0015	12"	Plastic	Unnamed Tributary	33°48'33.84"N	85°46'17.56"W
OF-0016	24"	Plastic	Unnamed Tributary	33°48'33.60"N	85°46'16.67"W
OF-0017	24"	RCP	Little Tallassoehatchee Creek	33°48'14.58"N	85°45'40.34"W
OF-0018	48"	RCP	Little Tallassoehatchee Creek	33°48'14.88"N	85°45'41.45"W
OF-0019	48"	RCP	Little Tallassoehatchee Creek	33°48'14.86"N	85°45'41.45"W
OF-0020	12"	RCP	Little Tallassoehatchee Creek	33°48'14.52"N	85°45'43.07"W
OF-0021	12"	RCP	Little Tallassoehatchee Creek	33°48'14.57"N	85°45'44.02"W
OF-0022	30"	RCP	Tallassoehatchee Crk Tributary 1	33°48'14.9"N	85°45'46.27"W
OF-0023	36"	RCP	Tallassoehatchee Crk Tributary 1	33°48'3.91"N	85°45'34.53"W
OF-0024	18"	Plastic	Little Tallassoehatchee Creek	33°50'18.46"N	85°45'2.44"W
OF-0025	24"	Plastic	Little Tallassoehatchee Creek	33°50'8.46"N	85°45'22.82"W
OF-0026	30"	RCP	Unnamed Tributary	33°50'13.74"N	85°45'43.54"W
OF-0027	12"	RCP	Unnamed Tributary	33°50'6.16"N	85°45'33.73"W
OF-0028	8"	PVC	Unnamed Tributary	33°50'0.75"N	85°45'28.15"W
OF-0029	48"	RCP	Unnamed Tributary	33°49'15.26"N	85°46'7.75"W
OF-0030	6"	PVC	Unnamed Tributary	33°49'15.62"N	85°46'9.15"W
OF-0031	24"	RCP	Tallassoehatchee Creek	33°49'9.03"N	85°45'55.54"W
OF-0032	12"	RCP	Tallassoehatchee Creek	33°49'8.75"N	85°46'7.62"W
OF-0033	18"	RCP	Unnamed Tributary	33°48'14.52"N	85°46'14.12"W
OF-0034	15"	RCP	Tallassoehatchee Crk Tributary 1	33°48'17.35"N	85°45'50.1"W
OF-0035	15"	RCP	Tallassoehatchee Crk Tributary 1	33°48'16.02"N	85°45'48.4"W
OF-0036	36"	RCP	Tallassoehatchee Crk Tributary 1	33°48'15.47"N	85°45'45.44"W
OF-0037	2'x 2' box culvert		Tallassoehatchee Crk Tributary 1	33°48'15.42"N	85°45'41.51"W